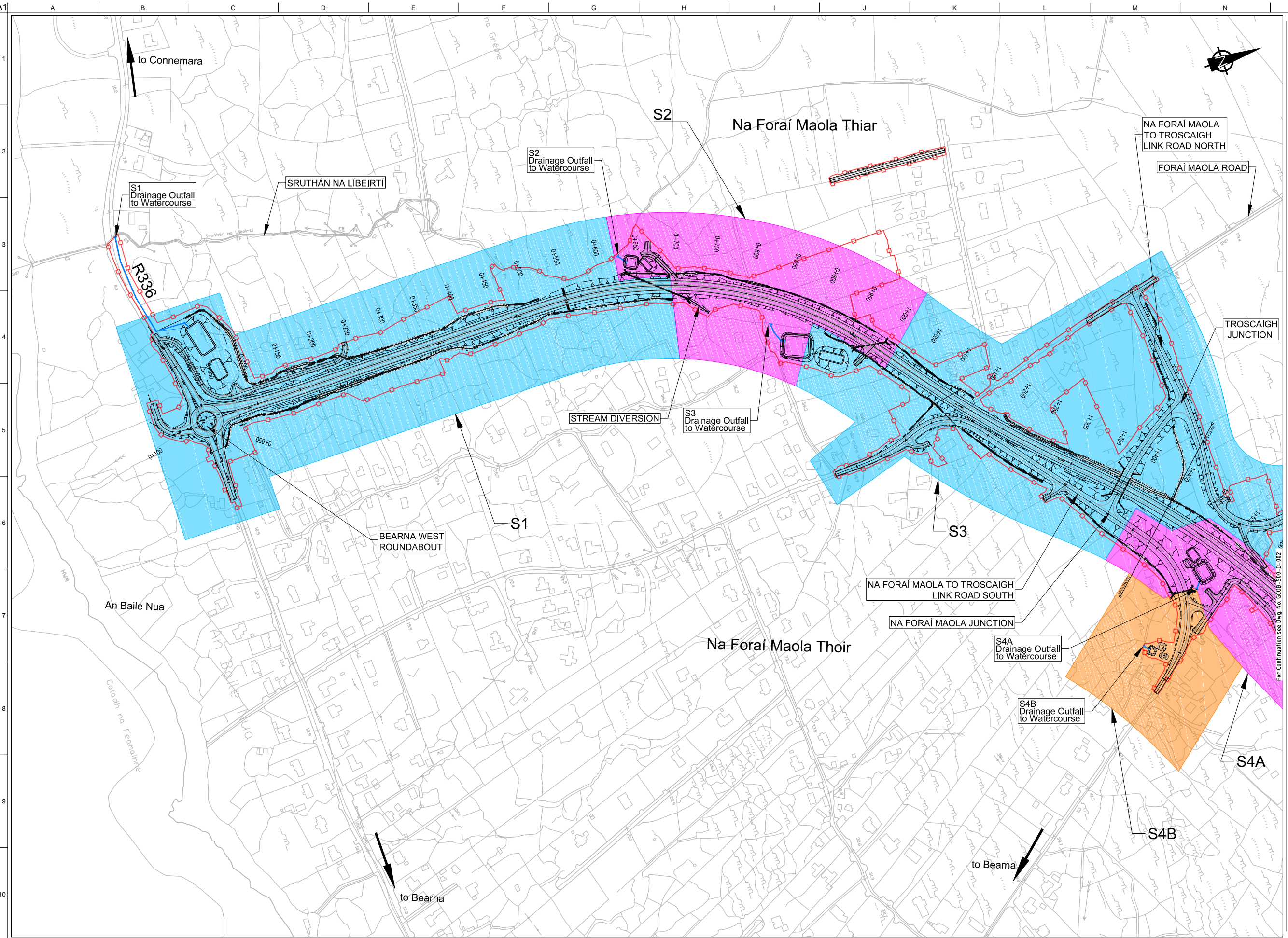


DESIGN REPORT

- Legend:**
- City Boundary
 - Proposed Development boundary
 - Proposed Road Development
 - Proposed Culvert (C)
 - Proposed Attenuation Pond / Infiltration Basin
 - Proposed Stream Diversion
 - Drainage Network Sections
 - S00 Catchment Reference Section
 - Drainage Outfall



San áiríúmh tá sonraíocht Shuirbhéireacht Ordnáis Éireann arna aistriúgeadh fíor Cheadúnas OSI Uimh. 2010/18CCMA/Comhairle Contae na Gaillimhe. Sárúilom aistriúgeadh neamhdáraithe cóipeacht Shuirbhéireacht Ordnáis Éireann agus Rialtas na hÉireann. © Suirbhéireacht Ordnáis Éireann, 2010.

© Suirbhéireacht Ordnáis Éireann. Gach ceart ar chosaint. Uimhir cheadúnais 2010/18CCMA/Comhairle Contae na Gaillimhe.

Includes Ordnance Survey Ireland data reproduced under OSI Licence number 2010/18CCMA/Galway County Council. Unauthorised reproduction infringes Ordnance Survey Ireland and Government of Ireland copyright. © Ordnance Survey Ireland, 2010.

© Ordnance Survey Ireland. All rights reserved. Licence number 2010/18CCMA/Galway County Council.

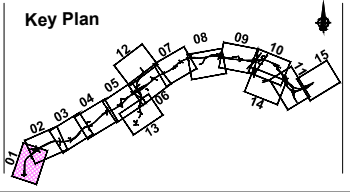
Clients

Comhairle Contae na Gaillimhe
Galway County Council

Galway City Transport Project

An Roinn Iompair
Turasóireachta agus Spóirt

TIIP
Transport Infrastructure Ireland



Consultant

ARUP

Corporate House
City East Business Park
Ballybrit, Galway, Ireland.

Tel +353 (0)91 460675
www.NGalwayCity.ie
www.arup.ie

Job Title
N6 Galway City Ring Road

Scale
1:5000 @ A3

Date:
February 2018

Issue	Date	By	Chkd	Appd
I2	16/03/2018	AG	MH	EMC
I1	22/02/2018	KJ	MH	EMC

Drawing Title
Drainage Network Catchment Plan
Plan Layout CH.0+000 to CH.1+350
Sheet 1 of 15

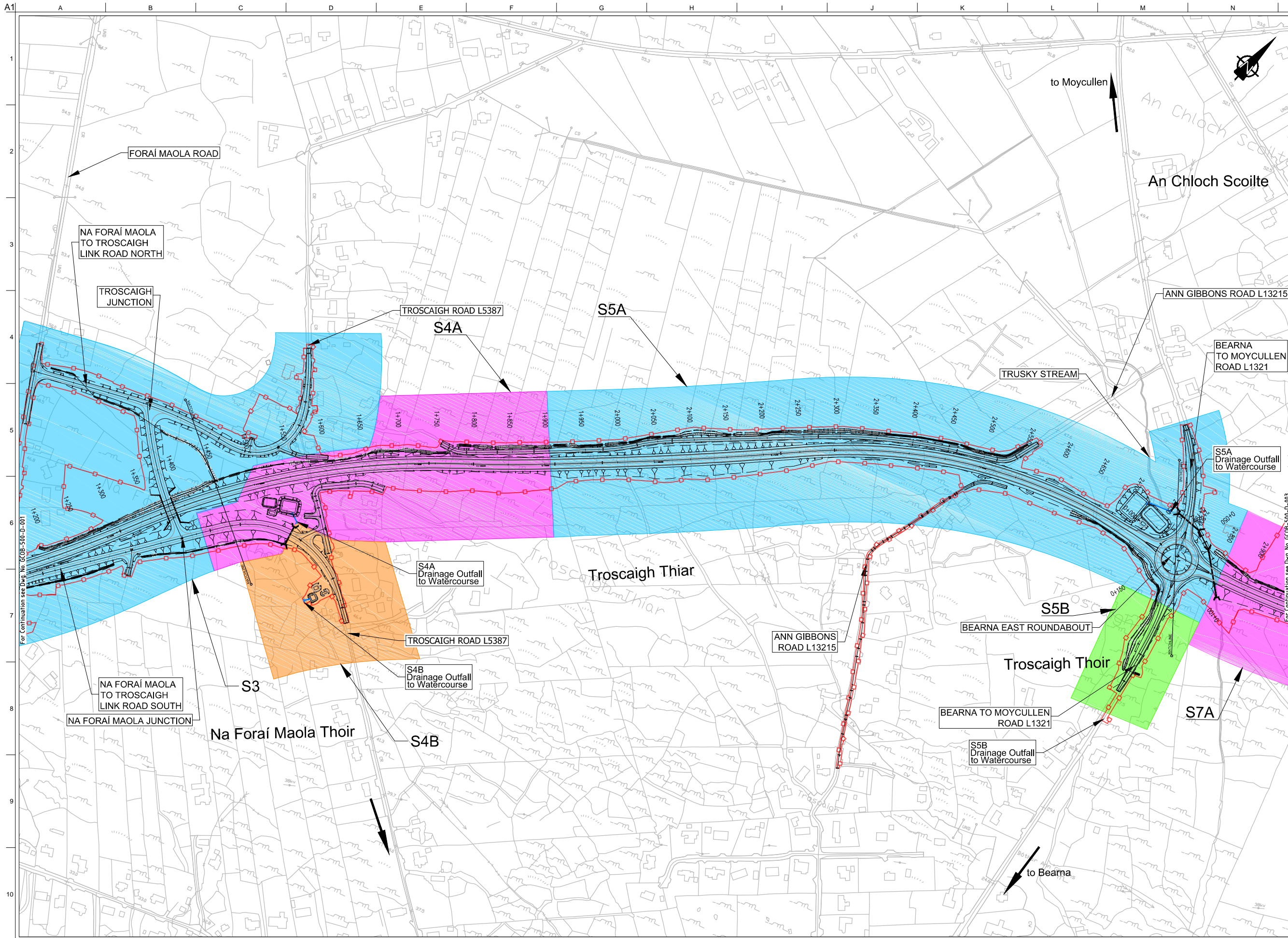
Drawing Status
For Information

Job No
233985

Drawing No
GCOB-500-D-001

Issue
I2

- Legend:**
- City Boundary
 - Proposed Development boundary
 - Proposed Road Development
 - Proposed Culvert (C)
 - Proposed Attenuation Pond / Infiltration Basin
 - Proposed Stream Diversion
 - Drainage Network Sections
 - S00 Catchment Reference Section
 - Drainage Outfall



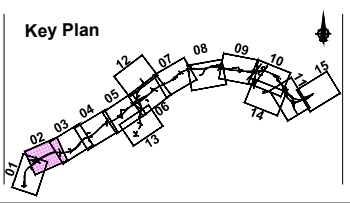
San áiríamh tá sonraíocht Shuirbhíreachtú Ordnáis Éireann arna aistriú go dtailíú físe Chéadúnaí OSI Uimh. 2010/18CCMA/Comhairle Contae na Gaillimhe. Sárúil ar aistriú go dtailíú na cíoscheart Shuirbhíreachtú Ordnáis Éireann agus Rialtas na hÉireann. © Suirbhíreachtú Ordnáis Éireann, 2010.

© Suirbhíreachtú Ordnáis Éireann. Gach ceart ar chosaint. Uimhir cheadúnais 2010/18CCMA/Comhairle Contae na Gaillimhe.

Includes Ordnance Survey Ireland data reproduced under OSI Licence number 2010/18CCMA/Galway County Council. Unauthorised reproduction infringes Ordnance Survey Ireland and Government of Ireland copyright. © Ordnance Survey Ireland, 2010.

© Ordnance Survey Ireland. All rights reserved. Licence number 2010/18CCMA/Galway County Council.

Clients



Consultant

Corporate House
City East Business Park
Ballybrit, Galway, Ireland.

Tel +353 (0)91 460675
www.N6GalwayCity.ie
www.arup.ie

Job Title
N6 Galway City Ring Road

Scale
1:5000 @ A3

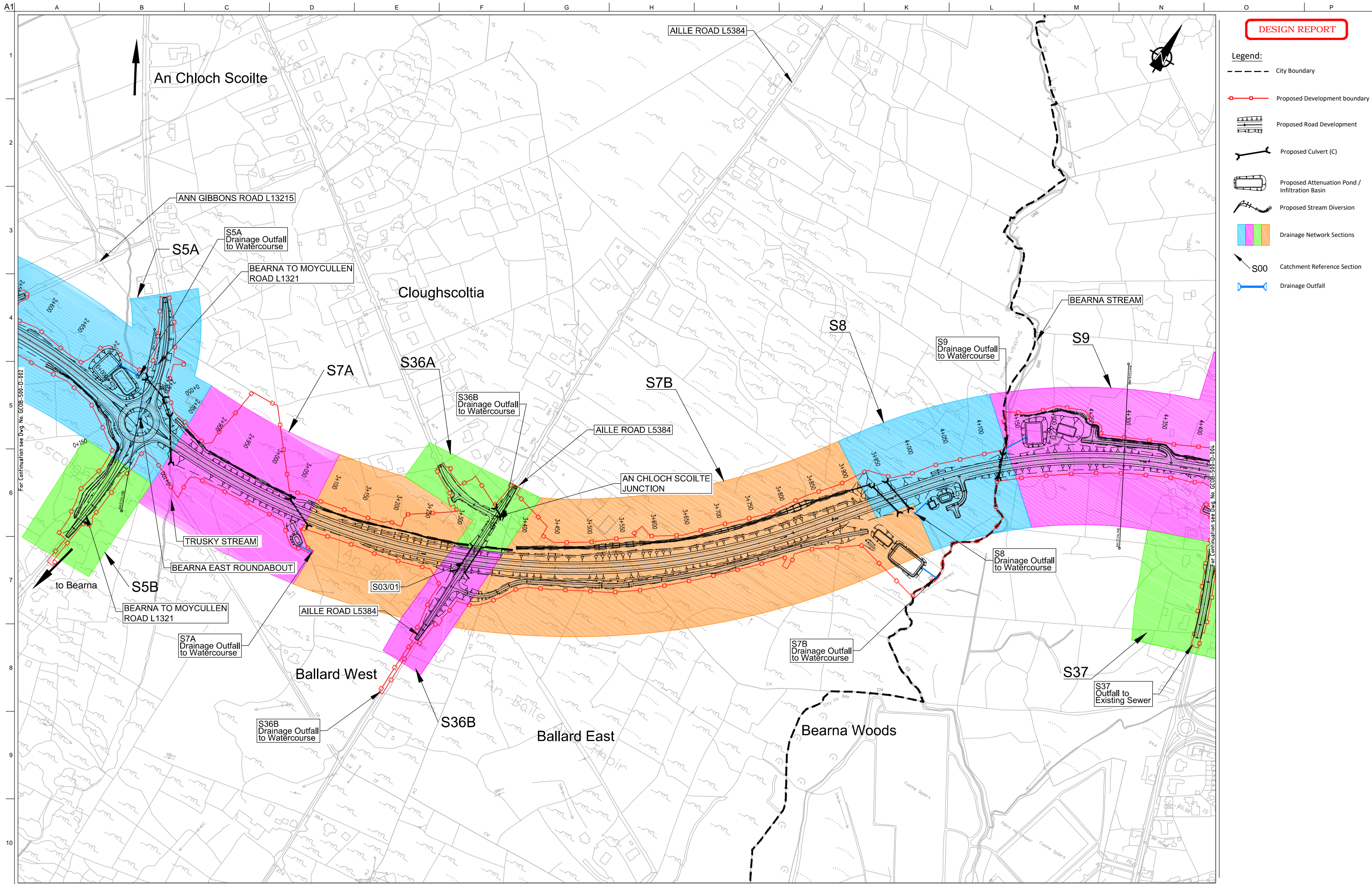
Date:
February 2018

Issue	Date	By	Chkd	Appd
I2	16/03/2018	AG	MH	EMC
I1	22/02/2018	KJ	MH	EMC

Drawing Title
Drainage Network Catchment Plan
Plan Layout CH.1+350 to CH.2+799
Sheet 2 of 15

Drawing Status
For Information

Job No	Drawing No	Issue
233985	GCOB-500-D-002	12



DESIGN REPORT

- Legend:**
- City Boundary
 - Proposed Development boundary
 - Proposed Road Development
 - Proposed Culvert (C)
 - Proposed Attenuation Pond / Infiltration Basin
 - Proposed Stream Diversion
 - Drainage Network Sections
 - S00 Catchment Reference Section
 - Drainage Outfall

For Continuation see Dwg. No. GCOB-500-D-002

For Continuation see Dwg. No. GCOB-500-D-004

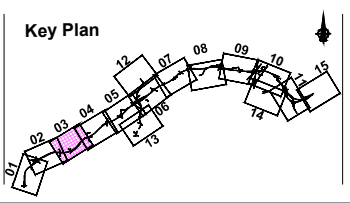
Son áiríúmh tá sonraíocht Shuirbhéireacht Ordnáis Éireann arna aistriú go dtí físeán OSI Uimh. 2010/18CCMA/Comhairle Contae na Gaillimhe. Sárúimh aistriú go dtí na sonraíocht Shuirbhéireacht Ordnáis Éireann agus Rialtas na hÉireann. © Suirbhéireacht Ordnáis Éireann, 2010.

© Suirbhéireacht Ordnáis Éireann. Gach ceart ar chosaint. Uimhir cheadnáis 2010/18CCMA/Comhairle Contae na Gaillimhe.

Includes Ordnance Survey Ireland data reproduced under OSI Licence number 2010/18CCMA/Galway County Council. Unauthorised reproduction infringes Ordnance Survey Ireland and Government of Ireland copyright. © Ordnance Survey Ireland, 2010.

© Ordnance Survey Ireland. All rights reserved. Licence number 2010/18CCMA/Galway County Council.

Clients



Consultant

Corporate House
City East Business Park
Ballybrit, Galway, Ireland.

Tel +353 (0)91 460675
www.NGalwayCity.ie
www.arup.ie

Job Title
N6 Galway City Ring Road

Scale
1:5000 @ A3

Date:
February 2018

Issue	Date	By	Chkd	Appd
I2	16/03/2018	AG	MH	EMC
I1	22/02/2018	KJ	MH	EMC

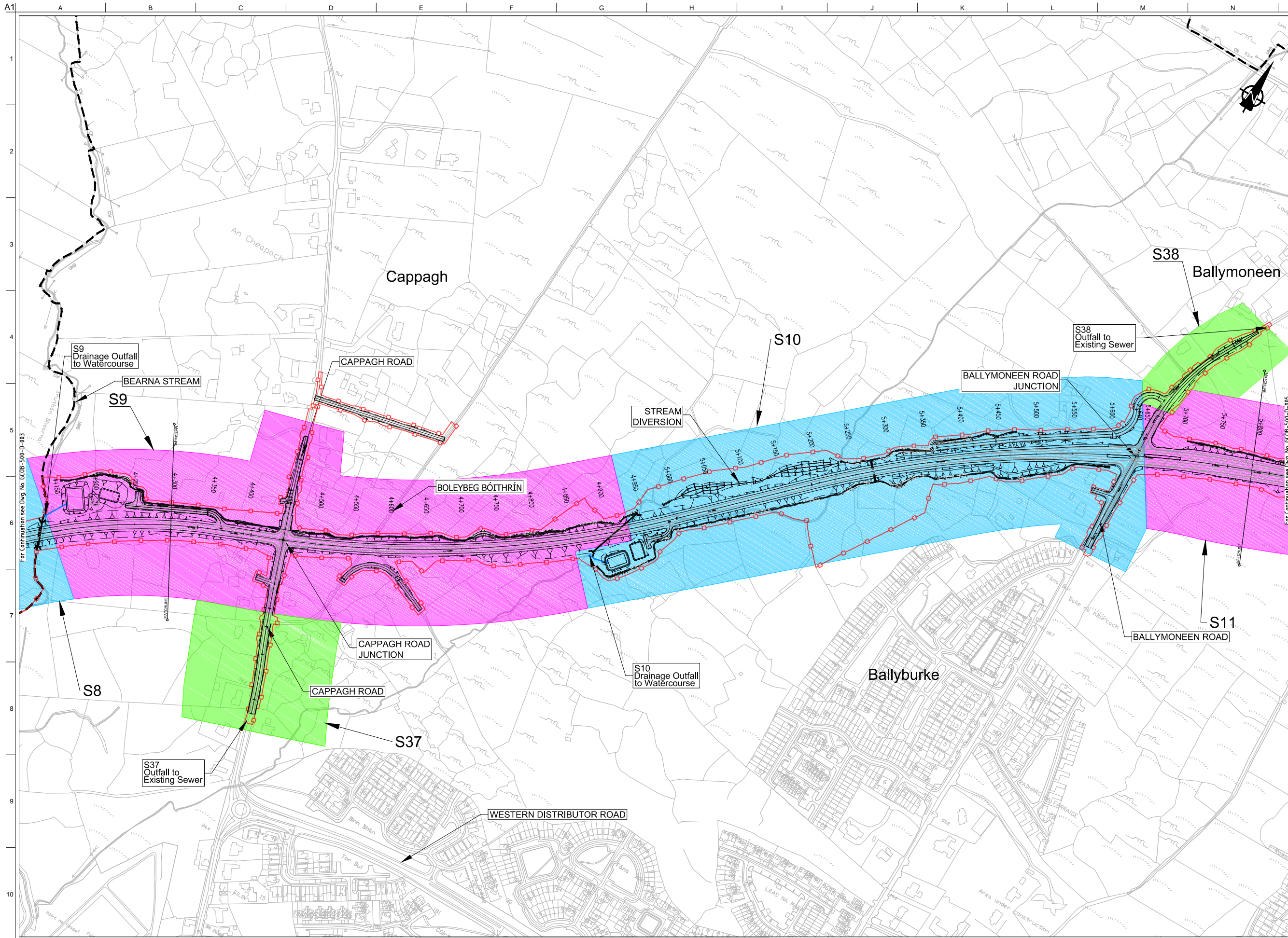
Drawing Title
Drainage Network Catchment Plan
Plan Layout CH.2+799 to CH.4+300
Sheet 3 of 15

Drawing Status
For Information

Job No	Drawing No	Issue
233985	GCOB-500-D-003	I2

DESIGN REPORT

- Legend:**
- City Boundary
 - Proposed Development boundary
 - Proposed Road Development
 - Proposed Culvert (C)
 - Proposed Attenuation Pond / Infiltration Basin
 - Proposed Stream Diversion
 - Drainage Network Sections
 - S00 Catchment Reference Section
 - Drainage Outfall



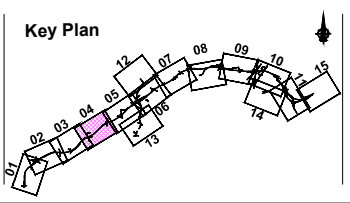
Son áiríamh tá sonraíocht Shuirbhíreacht Orlánaís Éireann arna aistriú go dtí físeán Cheadúnas OSI Uimh. 2010/18CCMA/Comhairle Contae na Gaillimhe. Sárúil ar aistriú go dtí neamhárdaíocht cóipeacht Shuirbhíreacht Orlánaís Éireann agus Rialtas na hÉireann. © Suirbhíreacht Orlánaís Éireann, 2010.

© Suirbhíreacht Orlánaís Éireann. Gach ceart ar chosaint. Uimhir cheadúnais 2010/18CCMA/Comhairle Contae na Gaillimhe.

Includes Ordnance Survey Ireland data reproduced under OSI Licence number 2010/18CCMA/Galway County Council. Unauthorised reproduction infringes Ordnance Survey Ireland and Government of Ireland copyright. © Ordnance Survey Ireland, 2010.

© Ordnance Survey Ireland. All rights reserved. Licence number 2010/18CCMA/Galway County Council.

Clients



Consultant

Corporate House
City East Business Park
Ballybrit, Galway, Ireland.

Tel +353 (0)91 460675
www.N6GalwayCity.ie
www.arup.ie

Job Title
N6 Galway City Ring Road

Scale
1:5000 @ A3

Date:
February 2018

Issue	Date	By	Chkd	Appd
I2	16/03/2018	AG	MH	EMC
I1	22/02/2018	KJ	MH	EMC

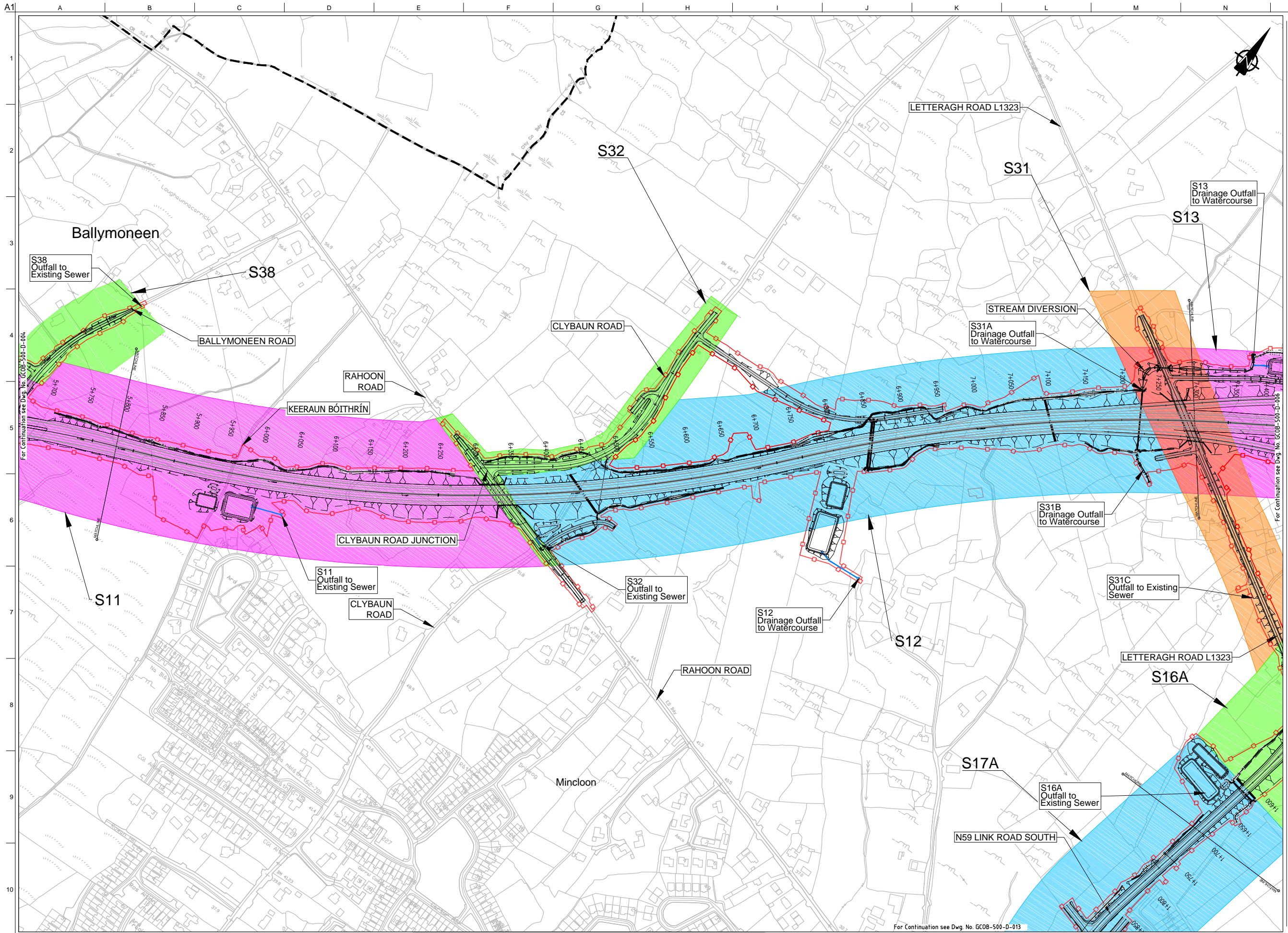
Drawing Title
Drainage Network Catchment Plan
Plan Layout CH.4+300 to CH.5+800
Sheet 4 of 15

Drawing Status
For Information

Job No	Drawing No	Issue
233985	GCOB-500-D-004	I2

DESIGN REPORT

- Legend:**
- City Boundary
 - Proposed Development boundary
 - Proposed Road Development
 - Proposed Culvert (C)
 - Proposed Attenuation Pond / Infiltration Basin
 - Proposed Stream Diversion
 - Drainage Network Sections
 - S00 Catchment Reference Section
 - Drainage Outfall



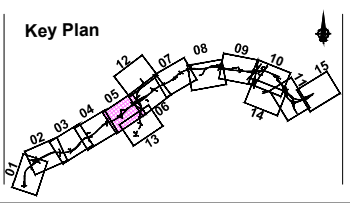
Son áiríonn sé go raibíonn na sonraíochtaí Shairbhéireachtaí Ordánais Éireann arna aistriú go dtí físeán Cheadúnas OSI Uimh. 2010/18CCMA/Comhairle Contae na Gaillimhe. Sárúil na sonraíochtaí naimhdearthaí na cíoscheart Shairbhéireachtaí Ordánais Éireann agus Rialtas na hÉireann. © Sairbhéireachtaí Ordánais Éireann, 2010.

© Sairbhéireachtaí Ordánais Éireann. Gach ceart ar chosaint. Uimhir cheadúnais 2010/18CCMA/Comhairle Contae na Gaillimhe.

Includes Ordnance Survey Ireland data reproduced under OSI Licence number 2010/18CCMA/Galway County Council. Unauthorised reproduction infringes Ordnance Survey Ireland and Government of Ireland copyright. © Ordnance Survey Ireland, 2010.

© Ordnance Survey Ireland. All rights reserved. Licence number 2010/18CCMA/Galway County Council.

Clients



Consultant

Corporate House
City East Business Park
Ballybrit, Galway, Ireland.

Tel +353 (0)91 460675
www.N6GalwayCity.ie
www.arup.ie

Job Title
N6 Galway City Ring Road

Scale
1:5000 @ A3

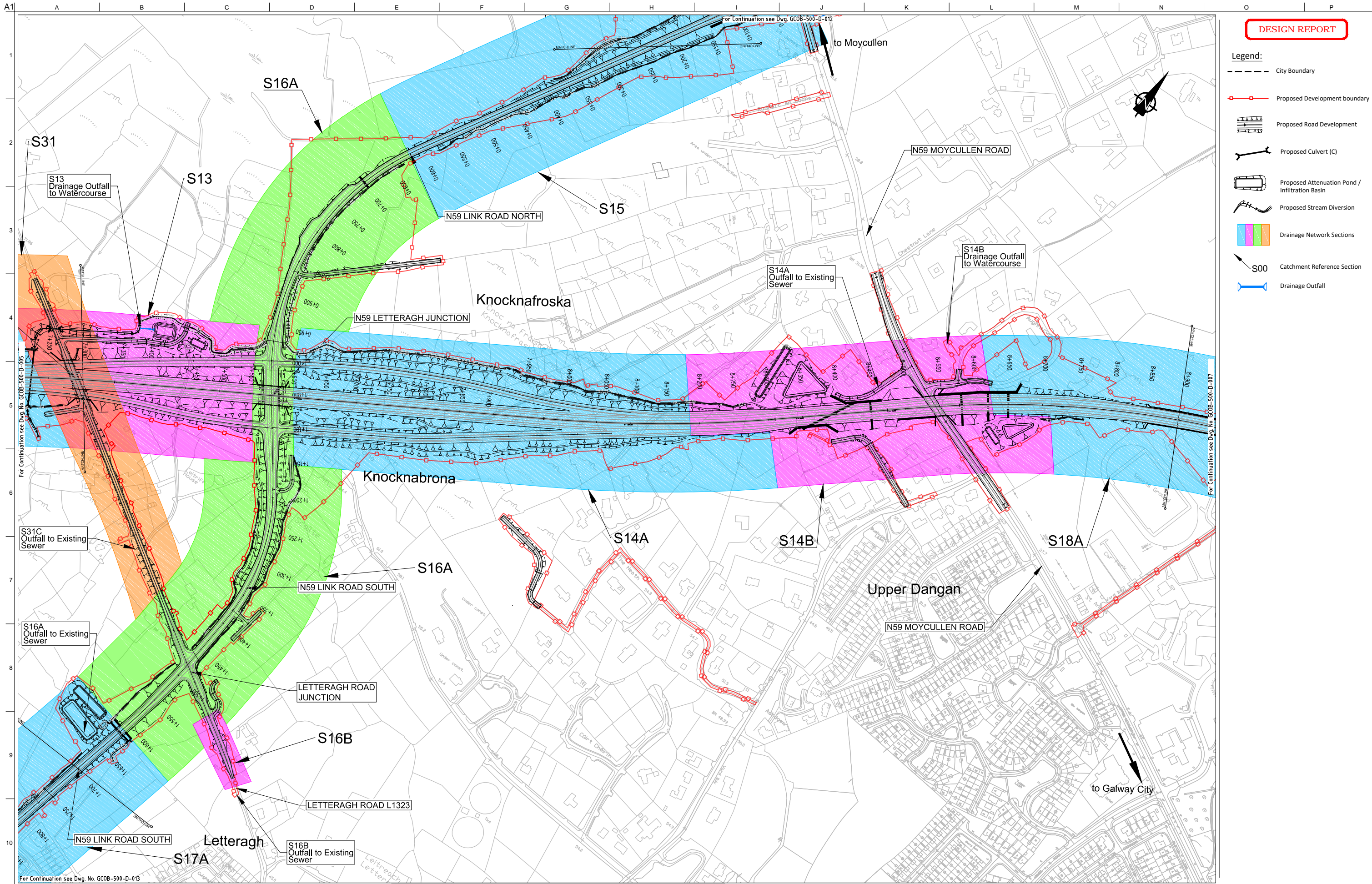
Date:
February 2018

Issue	Date	By	Chkd	Appd
I2	16/03/2018	AG	MH	EMC
I1	22/02/2018	KJ	MH	EMC

Drawing Title
Drainage Network Catchment Plan
Plan Layout CH.5+800 to CH.7+300
Sheet 5 of 15

Drawing Status
For Information

Job No	Drawing No	Issue
233985	GCOB-500-D-005	I2



DESIGN REPORT

- Legend:**
- City Boundary
 - Proposed Development boundary
 - Proposed Road Development
 - Proposed Culvert (C)
 - Proposed Attenuation Pond / Infiltration Basin
 - Proposed Stream Diversion
 - Drainage Network Sections
 - S00 Catchment Reference Section
 - Drainage Outfall

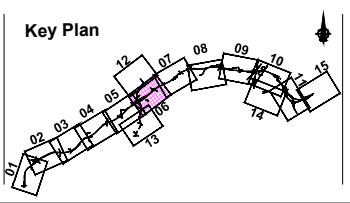
San áiríúmh tá sonraíocht Shuirbhíreachtú Ordnáis Éireann arna aistriú go dtí físeán Chaidéas OSI Uimh. 2010/18CCMA/Comhairle Contae na Gaillimhe. Sáráilonn aistriú go dtí na meáidí eile na cíoscheart Shuirbhíreachtú Ordnáis Éireann agus Rialtas na hÉireann. © Suirbhíreachtú Ordnáis Éireann, 2010.

© Suirbhíreachtú Ordnáis Éireann. Gach ceart ar chosaint. Uimhir cheadúnais 2010/18CCMA/Comhairle Contae na Gaillimhe.

Includes Ordnance Survey Ireland data reproduced under OSI Licence number 2010/18CCMA/Galway County Council. Unauthorised reproduction infringes Ordnance Survey Ireland and Government of Ireland copyright. © Ordnance Survey Ireland, 2010.

© Ordnance Survey Ireland. All rights reserved. Licence number 2010/18CCMA/Galway County Council.

Clients



Consultant

Corporate House
City East Business Park
Ballybrit, Galway, Ireland.

Tel +353 (0)91 460675
www.N6GalwayCity.ie
www.arup.ie

Job Title
N6 Galway City Ring Road

Scale
1:5000 @ A3

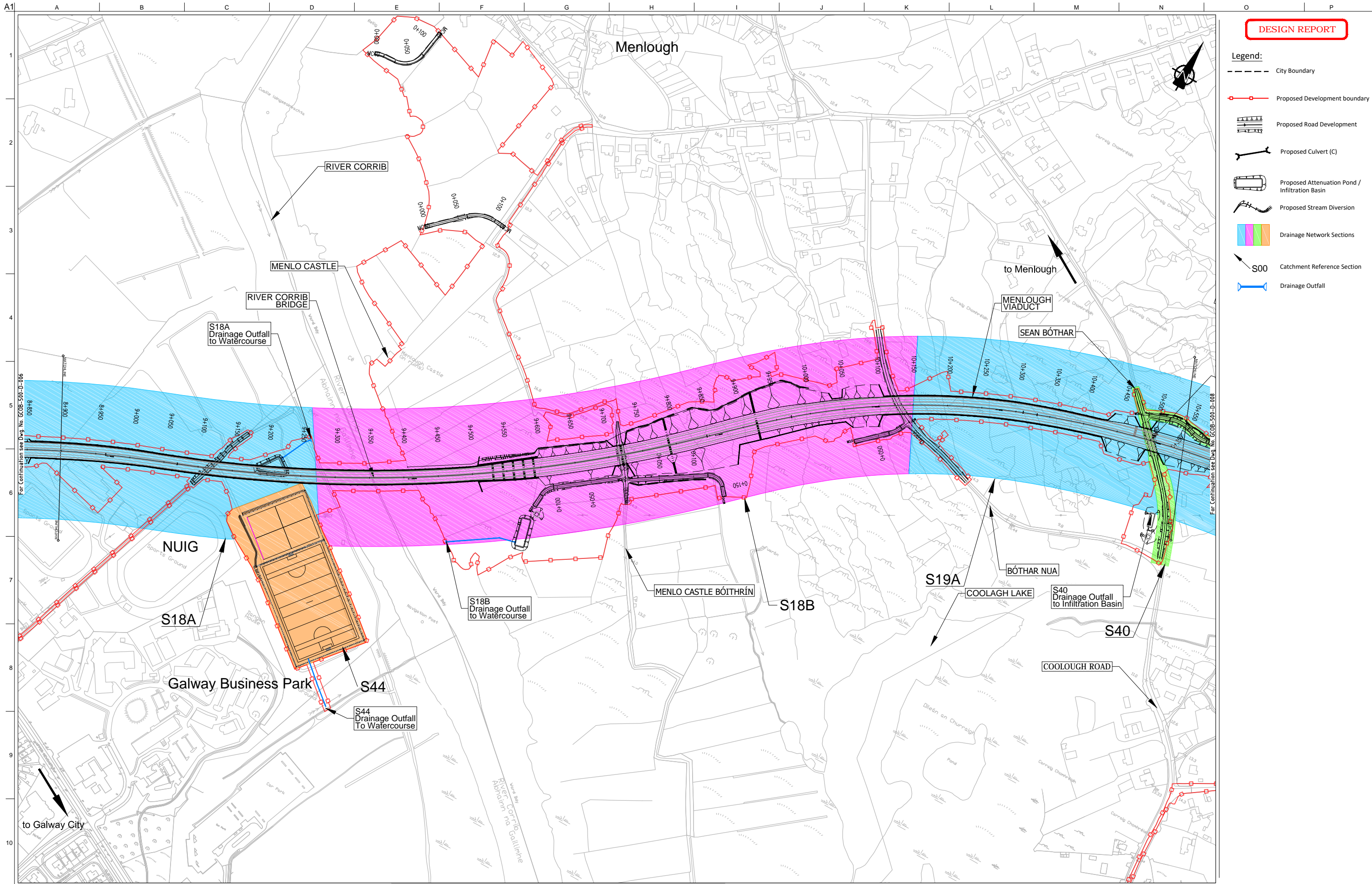
Date
February 2018

Issue	Date	By	Chkd	Appd
I2	16/03/2018	AG	MH	EMC
I1	22/02/2018	KJ	MH	EMC

Drawing Title
Drainage Network Catchment Plan
Plan Layout CH.7+300 to CH.8+900
Sheet 6 of 15

Drawing Status
For Information

Job No 233985	Drawing No GCOB-500-D-006	Issue I2
-------------------------	-------------------------------------	--------------------



DESIGN REPORT

- Legend:**
- City Boundary
 - Proposed Development boundary
 - Proposed Road Development
 - Proposed Culvert (C)
 - Proposed Attenuation Pond / Infiltration Basin
 - Proposed Stream Diversion
 - Drainage Network Sections
 - S00 Catchment Reference Section
 - Drainage Outfall

Son áiríamh tá sonraíocht Shairbhéireacht Ordánais Éireann arna aistriú go dtí físeán OSI Uimh. 2010/18CCMA/Comhairle Contae na Gaillimhe. Sárúil na sonraíocht naimhdearthaí cíoscheart Shairbhéireacht Ordánais Éireann agus Rialtas na hÉireann. © Sairbhéireacht Ordánais Éireann, 2010.

© Sairbhéireacht Ordánais Éireann. Gach ceart ar chosaint. Uimhir cheadúnais 2010/18CCMA/Comhairle Contae na Gaillimhe.

Includes Ordnance Survey Ireland data reproduced under OSI Licence number 2010/18CCMA/Galway County Council. Unauthorised reproduction infringes Ordnance Survey Ireland and Government of Ireland copyright. © Ordnance Survey Ireland, 2010.

© Ordnance Survey Ireland. All rights reserved. Licence number 2010/18CCMA/Galway County Council.

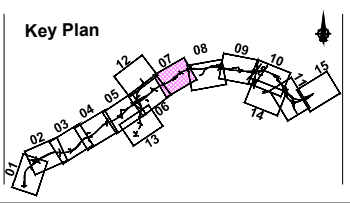
Clients

Comhairle Contae na Gaillimhe
Galway County Council

N6
Galway City Transport Project

An Roinn Iompair
Turasóireacht agus Spóirt

TIIP
Bonneagar Timpair Éireann



Consultant

ARUP

Corporate House
City East Business Park
Ballybrit, Galway, Ireland.

Tel +353 (0)91 460675
www.N6GalwayCity.ie
www.arup.ie

Job Title
N6 Galway City Ring Road

Scale
1:5000 @ A3

Date
February 2018

Issue	Date	By	Chkd	Appd
I2	16/03/2018	AG	MH	EMC
I1	22/02/2018	KJ	MH	EMC

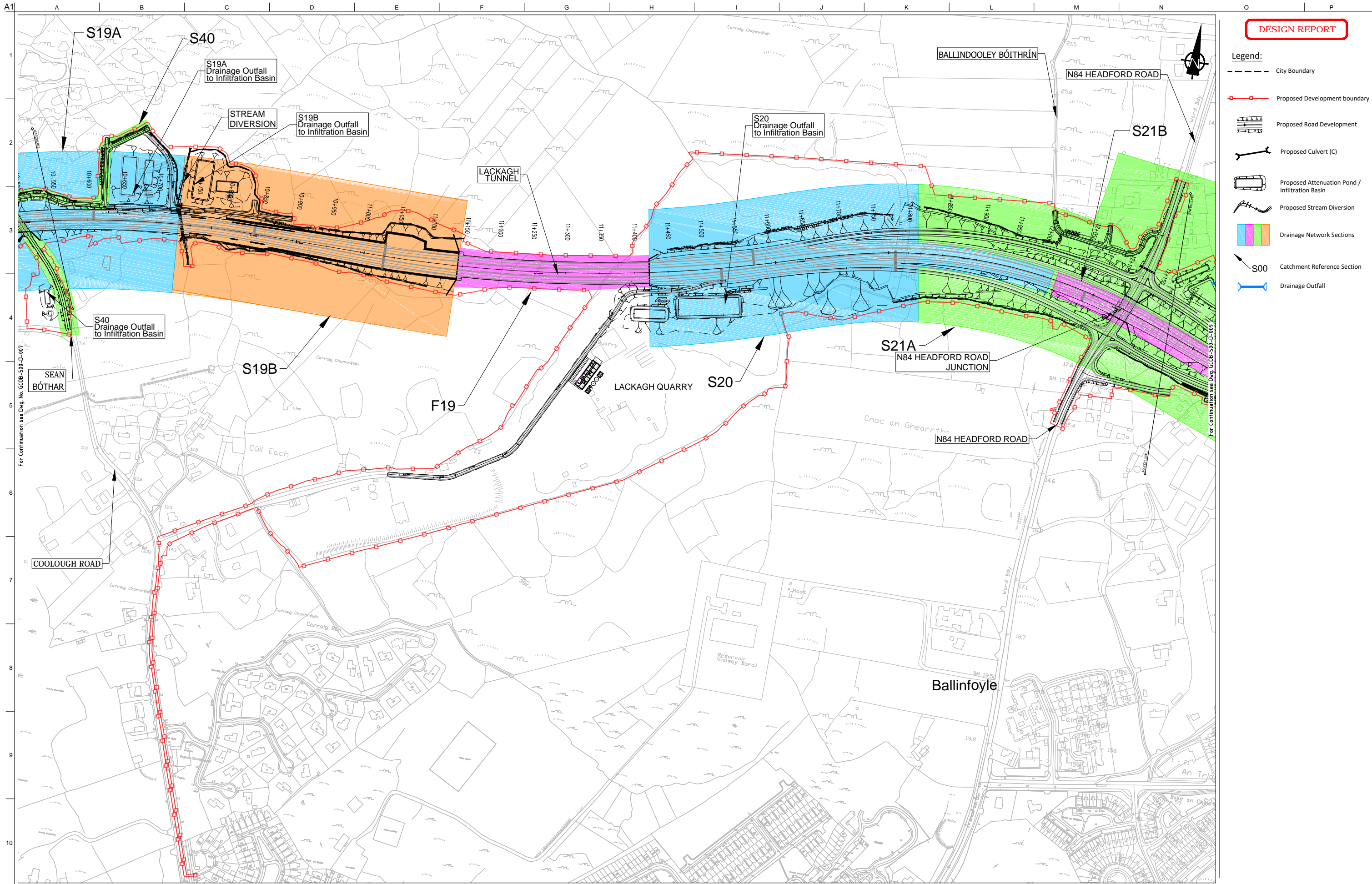
Drawing Title
Drainage Network Catchment Plan
Plan Layout CH.8+900 to CH.10+550
Sheet 7 of 15

Drawing Status
For Information

Job No
233985

Drawing No
GCOB-500-D-007

Issue
I2



DESIGN REPORT

- Legend:**
- City Boundary
 - Proposed Development boundary
 - Proposed Road Development
 - Proposed Culvert (C)
 - Proposed Attenuation Pond / Infiltration Basin
 - Proposed Stream Diversion
 - Drainage Network Sections
 - S00 Catchment Reference Section
 - Drainage Outfall

Son áirímhé tá sonraíocht Shuirbhéireacht Ordánais Éireann arna aistriú go dtí físeán Cheadúnas OSI Uimh. 2010/18CCMA/Comhairle Contae na Gaillimhe. Sárúil ar aistriú go dtí neamháráil na císcheart Shuirbhéireacht Ordánais Éireann agus Rialtas na hÉireann. © Suirbhéireacht Ordánais Éireann, 2010.

© Suirbhéireacht Ordánais Éireann. Gach ceart ar chosaint. Uimhir cheadúnais 2010/18CCMA/Comhairle Contae na Gaillimhe.

Includes Ordnance Survey Ireland data reproduced under OSI Licence number 2010/18CCMA/Galway County Council. Unauthorised reproduction infringes Ordnance Survey Ireland and Government of Ireland copyright. © Ordnance Survey Ireland, 2010.

© Ordnance Survey Ireland. All rights reserved. Licence number 2010/18CCMA/Galway County Council.

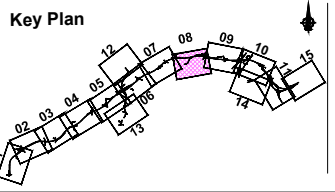
Clients

Comhairle Contae na Gaillimhe
Galway County Council

Galway City Transport Project

An Roinn Iompair
Turasóireachta agus Spóirt

TIIP
Bonnagar Tompaire Éireann



Consultant

ARUP

Corporate House
City East Business Park
Ballybrit, Galway, Ireland.

Tel +353 (0)91 460675
www.N6GalwayCity.ie
www.arup.ie

Job Title
N6 Galway City Ring Road

Scale
1:5000 @ A3

Date:
February 2018

Issue	Date	By	Chkd	Appd
I2	16/03/2018	AG	MH	EMC
I1	22/02/2018	KJ	MH	EMC

Drawing Title
Drainage Network Catchment Plan
Plan Layout CH.10+550 to CH.12+200
Sheet 8 of 15

Drawing Status
For Information

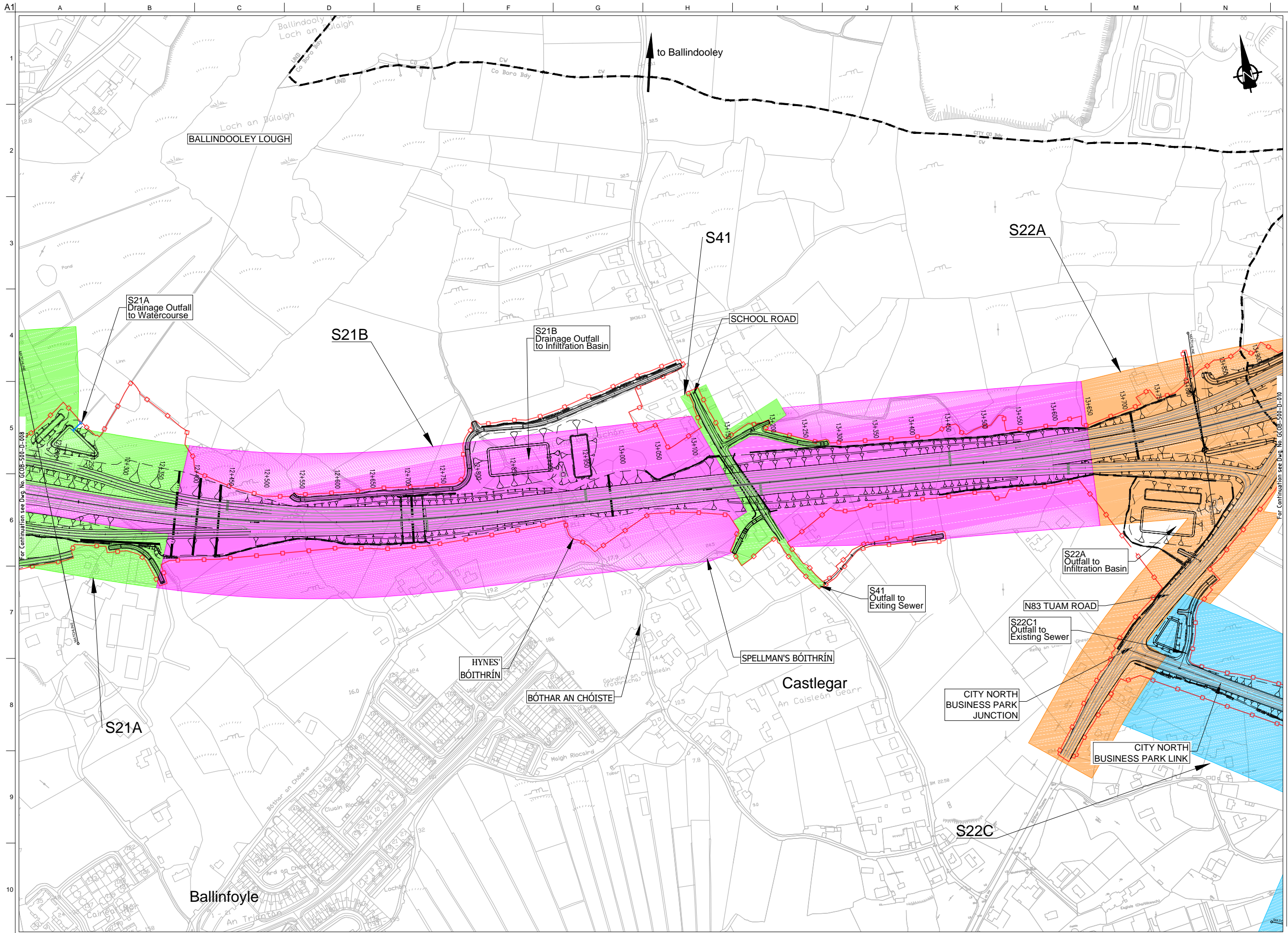
Job No
233985

Drawing No
GCOB-500-D-008

Issue
I2

DESIGN REPORT

- Legend:**
- City Boundary
 - Proposed Development boundary
 - Proposed Road Development
 - Proposed Culvert (C)
 - Proposed Attenuation Pond / Infiltration Basin
 - Proposed Stream Diversion
 - Drainage Network Sections
 - S00 Catchment Reference Section
 - Drainage Outfall



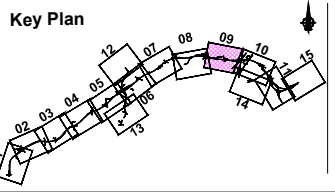
Son áirneamh tá sonraíocht Shairbhéireacht Ordánais Éireann arna aistriúgeadh fíor Cheadúnas OSI Uimh. 2010/18CCMA/Comhairle Contae na Gaillimhe. Sárúinn aistriúgeadh neamhdáraithe cóipeacht Shairbhéireacht Ordánais Éireann agus Rialtas na hÉireann. © Sairbhéireacht Ordánais Éireann, 2010.

© Sairbhéireacht Ordánais Éireann. Gach ceart ar chosaint. Uimhir cheadúnais 2010/18CCMA/Comhairle Contae na Gaillimhe.

Includes Ordnance Survey Ireland data reproduced under OSI Licence number 2010/18CCMA/Galway County Council. Unauthorised reproduction infringes Ordnance Survey Ireland and Government of Ireland copyright. © Ordnance Survey Ireland, 2010.

© Ordnance Survey Ireland. All rights reserved. Licence number 2010/18CCMA/Galway County Council.

Clients



Consultant

Corporate House
City East Business Park
Ballybrit, Galway, Ireland.

Tel +353 (0)91 460675
www.N6GalwayCity.ie
www.arup.ie

Job Title
N6 Galway City Ring Road

Scale
1:5000 @ A3

Date:
February 2018

Issue	Date	By	Chkd	Appd
I2	16/03/2018	AG	MH	EMC
I1	22/02/2018	KJ	MH	EMC

Drawing Title
Drainage Network Catchment Plan
Plan Layout CH.12+200 to CH.13+800
Sheet 9 of 15

Drawing Status
For Information

Job No	Drawing No	Issue
233985	GCOB-500-D-009	I2

DESIGN REPORT

- Legend:**
- City Boundary
 - Proposed Development boundary
 - Proposed Road Development
 - Proposed Culvert (C)
 - Proposed Attenuation Pond / Infiltration Basin
 - Proposed Stream Diversion
 - Drainage Network Sections
 - S00 Catchment Reference Section
 - Drainage Outfall



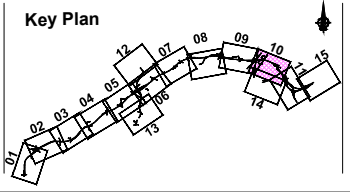
Son áiríamh tá sonraíocht Shuirbhíreachtú Ordoánais Éireann arna aistriú go dtí fíor Cheadúnas OSI Uimh. 2010/18CCMA/Comhairle Contae na Gaillimhe. Sárúilíonn aistriú go dtí na n-áiríamh seo cúlúchúir Shuirbhíreachtú Ordoánais Éireann agus Rialtas na hÉireann. © Suirbhíreachtú Ordoánais Éireann, 2010.

© Suirbhíreachtú Ordoánais Éireann. Gach ceart ar chosaint. Uimhir cheadúnais 2010/18CCMA/Comhairle Contae na Gaillimhe.

Includes Ordnance Survey Ireland data reproduced under OSI Licence number 2010/18CCMA/Galway County Council. Unauthorised reproduction infringes Ordnance Survey Ireland and Government of Ireland copyright. © Ordnance Survey Ireland, 2010.

© Ordnance Survey Ireland. All rights reserved. Licence number 2010/18CCMA/Galway County Council.

Clients



Consultant

Corporate House
City East Business Park
Ballybrit, Galway, Ireland.

Tel +353 (0)91 460675
www.N6GalwayCity.ie
www.arup.ie

Job Title
N6 Galway City Ring Road

Scale
1:5000 @ A3

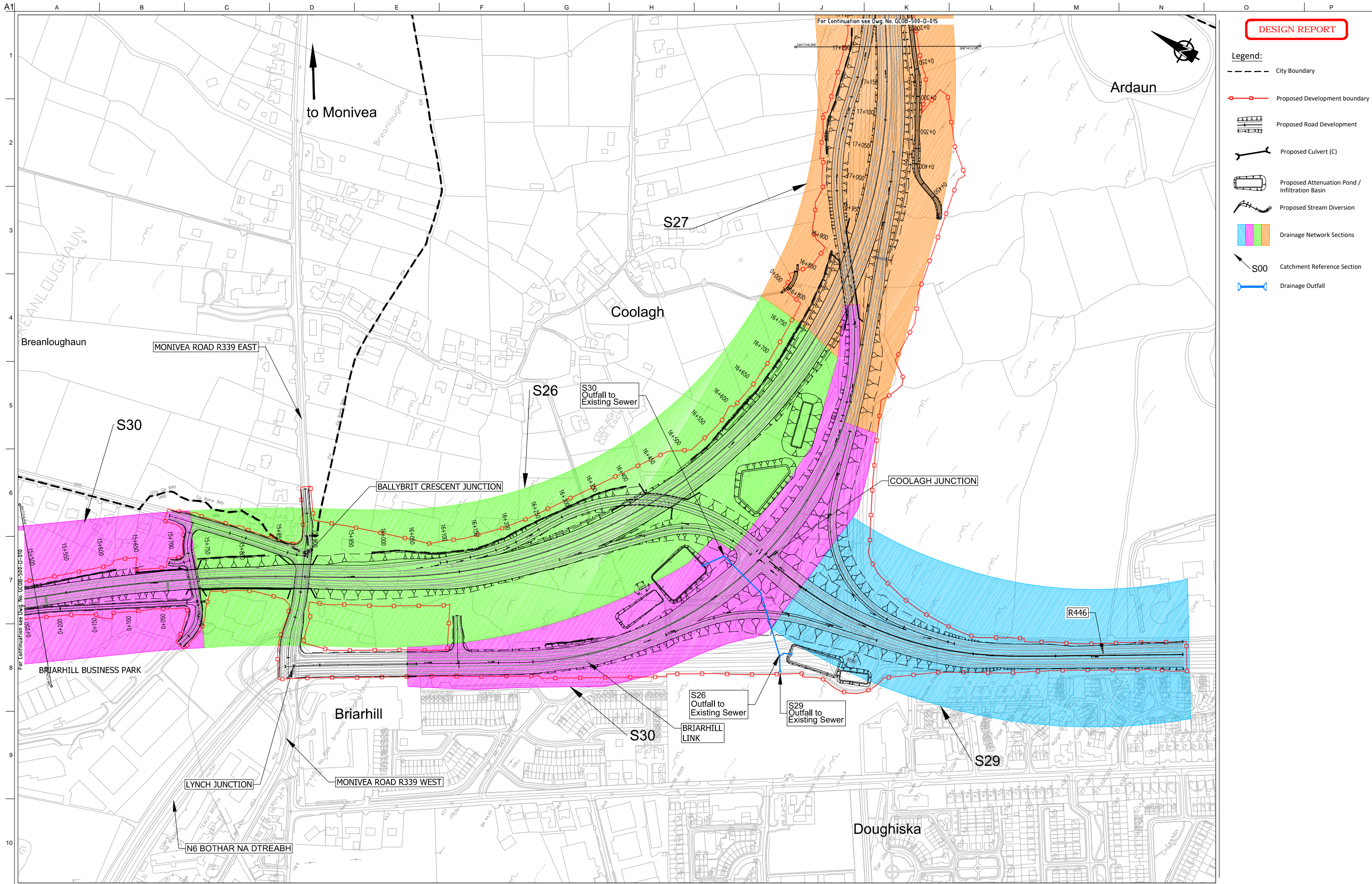
Date:
February 2018

Issue	Date	By	Chkd	Appd
I2	16/03/2018	AG	MH	EMC
I1	22/02/2018	KJ	MH	EMC

Drawing Title
Drainage Network Catchment Plan
Plan Layout CH.13+800 to CH.15+500
Sheet 10 of 15

Drawing Status
For Information

Job No	Drawing No	Issue
233985	GCOB-500-D-010	I2



DESIGN REPORT

- Legend:**
- City Boundary
 - Proposed Development boundary
 - Proposed Road Development
 - Proposed Culvert (C)
 - Proposed Attenuation Pond / Infiltration Basin
 - Proposed Stream Diversion
 - Drainage Network Sections
 - S00 Catchment Reference Section
 - Drainage Outfall

Son áiríomh tá sonraíocht Shairbhéireacht Ordnáis Éireann arna aistriú go dtí físeán OSI Uimh. 2010/18CCMA/Comhairle Contae na Gaillimhe. Sáráilíon aistriú go dtí na h-áiríomh na h-Éireann agus Rialtas na hÉireann. © Sairbhéireacht Ordnáis Éireann, 2010.

© Sairbhéireacht Ordnáis Éireann. Gach ceart ar chosaint. Uimhir cheadnáis 2010/18CCMA/Comhairle Contae na Gaillimhe.

Includes Ordnance Survey Ireland data reproduced under OSI Licence number 2010/18CCMA/Galway County Council. Unauthorised reproduction infringes Ordnance Survey Ireland and Government of Ireland copyright. © Ordnance Survey Ireland, 2010.

© Ordnance Survey Ireland. All rights reserved. Licence number 2010/18CCMA/Galway County Council.

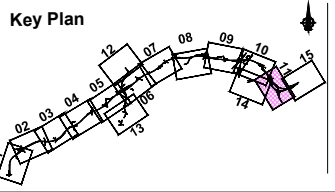
Clients

Comhairle Contae na Gaillimhe
Galway County Council

N6
Galway City Transport Project

An Roinn Iompair
Turasóireachta agus Spóirt

TIIP
Bonnagar Transport Éireann



Consultant

ARUP

Corporate House
City East Business Park
Ballybrit, Galway, Ireland.

Tel +353 (0)91 460675
www.N6GalwayCity.ie
www.arup.ie

Job Title
N6 Galway City Ring Road

Scale
1:5000 @ A3

Date
February 2018

Issue	Date	By	Chkd	Appd
I2	16/03/2018	AG	MH	EMC
I1	22/02/2018	KJ	MH	EMC

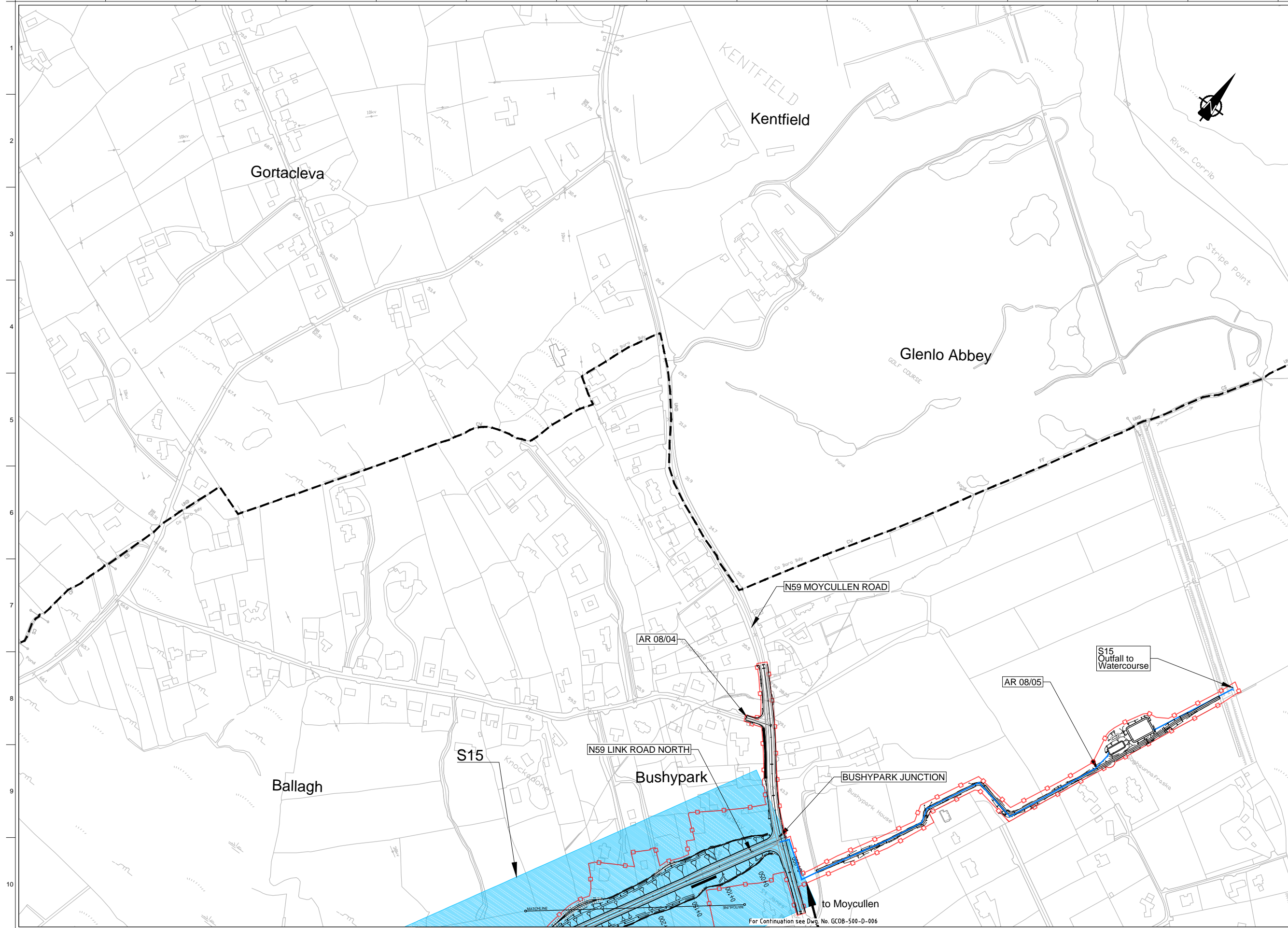
Drawing Title
Drainage Network Catchment Plan
Plan Layout CH.15+500 to CH.17+540
Sheet 11 of 15

Drawing Status
For Information

Job No
233985

Drawing No
GCOB-500-D-011

Issue
I2



DESIGN REPORT

- Legend:**
- City Boundary
 - Proposed Development boundary
 - Proposed Road Development
 - Proposed Culvert (C)
 - Proposed Attenuation Pond / Infiltration Basin
 - Proposed Stream Diversion
 - Drainage Network Sections
 - S00 Catchment Reference Section
 - Drainage Outfall

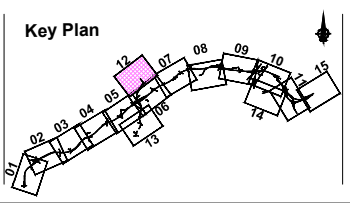
Son áiríamh tá sonraíocht Shuirbhíreachtú Ordnáis Éireann arna aistriú go dtí físeán OSI Uimh. 2010/18CCMA/Comhairle Contae na Gaillimhe. Sáráilom aistriú go dtí neamhdáiríocht cóipeacht Shuirbhíreachtú Ordnáis Éireann agus Rialtas na hÉireann. © Suirbhíreachtú Ordnáis Éireann, 2010.

© Suirbhíreachtú Ordnáis Éireann. Gach ceart ar chosaint. Uimhir cheadúnais 2010/18CCMA/Comhairle Contae na Gaillimhe.

Includes Ordnance Survey Ireland data reproduced under OSI Licence number 2010/18CCMA/Galway County Council. Unauthorised reproduction infringes Ordnance Survey Ireland and Government of Ireland copyright. © Ordnance Survey Ireland, 2010.

© Ordnance Survey Ireland. All rights reserved. Licence number 2010/18CCMA/Galway County Council.

Clients



Consultant

Corporate House
City East Business Park
Ballybrit, Galway, Ireland.

Tel +353 (0)91 460675
www.N6GalwayCity.ie
www.arup.ie

Job Title
N6 Galway City Ring Road

Scale
1:5000 @ A3

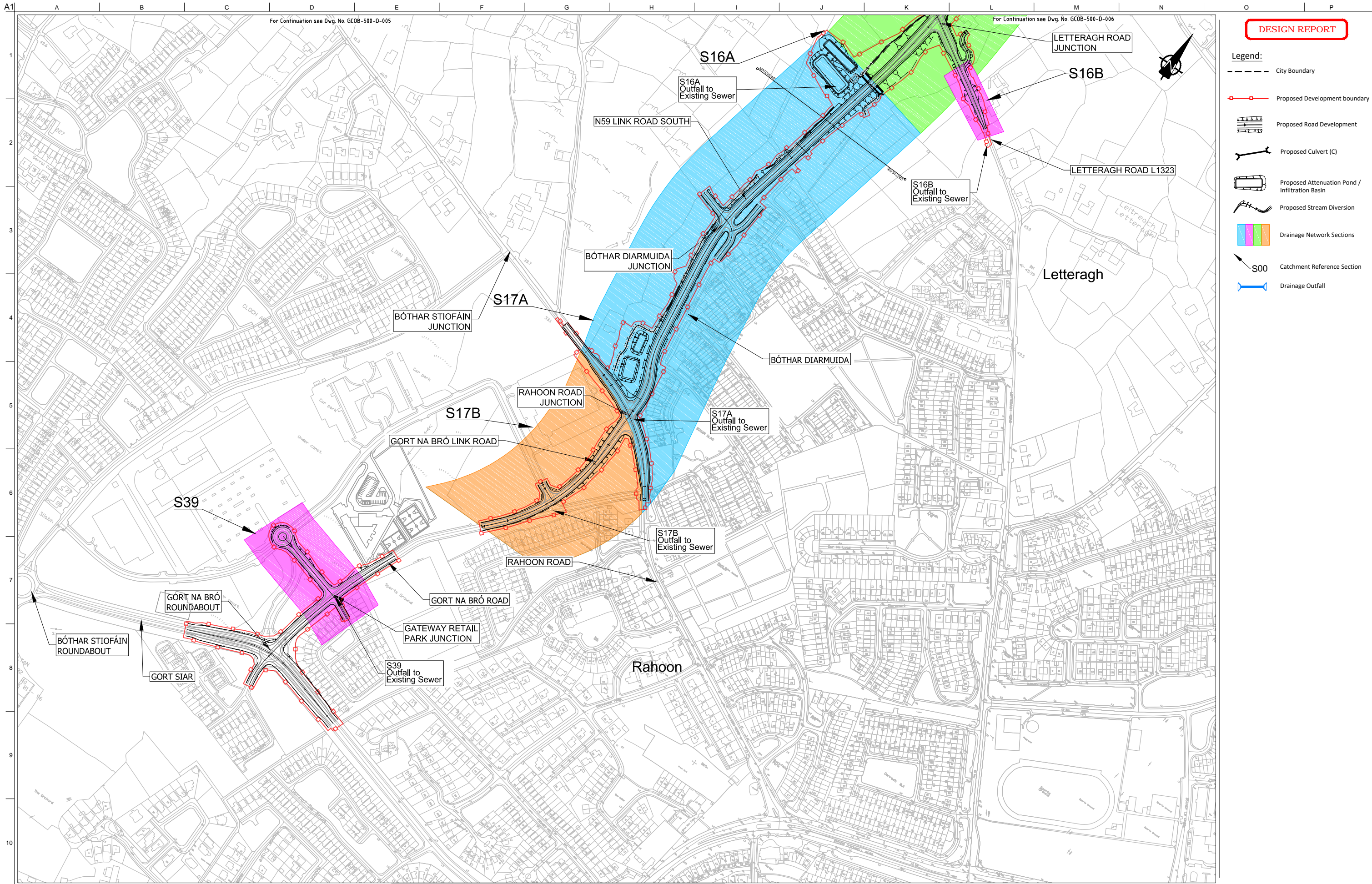
Date
February 2018

Issue	Date	By	Chkd	Appd
I2	16/03/2018	AG	MH	EMC
I1	22/02/2018	KJ	MH	EMC

Drawing Title
**Drainage Network Catchment Plan
N59 Link Road North
Sheet 12 of 15**

Drawing Status
For Information

Job No 233985	Drawing No GCOB-500-D-012	Issue 12
-------------------------	-------------------------------------	--------------------



DESIGN REPORT

- Legend:**
- City Boundary
 - Proposed Development boundary
 - Proposed Road Development
 - Proposed Culvert (C)
 - Proposed Attenuation Pond / Infiltration Basin
 - Proposed Stream Diversion
 - Drainage Network Sections
 - S00 Catchment Reference Section
 - Drainage Outfall

A1
1
2
3
4
5
6
7
8
9
10

For Continuation see Dwg. No. GCOB-500-D-005 For Continuation see Dwg. No. GCOB-500-D-006

Son áiríamh tá sonraíocht Shairbhéireacht Ordnáis Éireann arna áitirgeadh fíor Cheadúnas OSI Uimh. 2010/18CCMA/Comhairle Contae na Gaillimhe. Sárúilonn áitirgeadh neamhdáraithe cóipeacht Shairbhéireacht Ordnáis Éireann agus Rialtas na hÉireann. © Sairbhéireacht Ordnáis Éireann, 2010.

© Sairbhéireacht Ordnáis Éireann. Gach ceart ar chosaint. Uimhir cheadúnais 2010/18CCMA/Comhairle Contae na Gaillimhe.

Includes Ordnance Survey Ireland data reproduced under OSI Licence number 2010/18CCMA/Galway County Council. Unauthorised reproduction infringes Ordnance Survey Ireland and Government of Ireland copyright. © Ordnance Survey Ireland, 2010.

© Ordnance Survey Ireland. All rights reserved. Licence number 2010/18CCMA/Galway County Council.

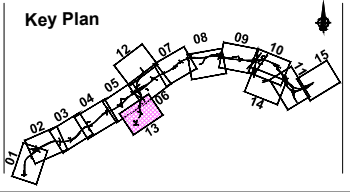
Clients

Comhairle Chontae na Gaillimhe
Galway County Council

N6
Galway City Transport Project

An Roinn Iompair
Turasóireachta agus Spóirt

TIIP
Bonnagar Transport Éireann



Consultant

ARUP

Corporate House
City East Business Park
Ballybrit, Galway, Ireland.

Tel +353 (0)91 460675
www.N6GalwayCity.ie
www.arup.ie

Job Title
N6 Galway City Ring Road

Scale
1:5000 @ A3

Date:
February 2018

Issue	Date	By	Chkd	Appd
I2	16/03/2018	AG	MH	EMC
I1	22/02/2018	KJ	MH	EMC

Drawing Title
Drainage Network Catchment Plan
N59 Link Road South
Sheet 13 of 15

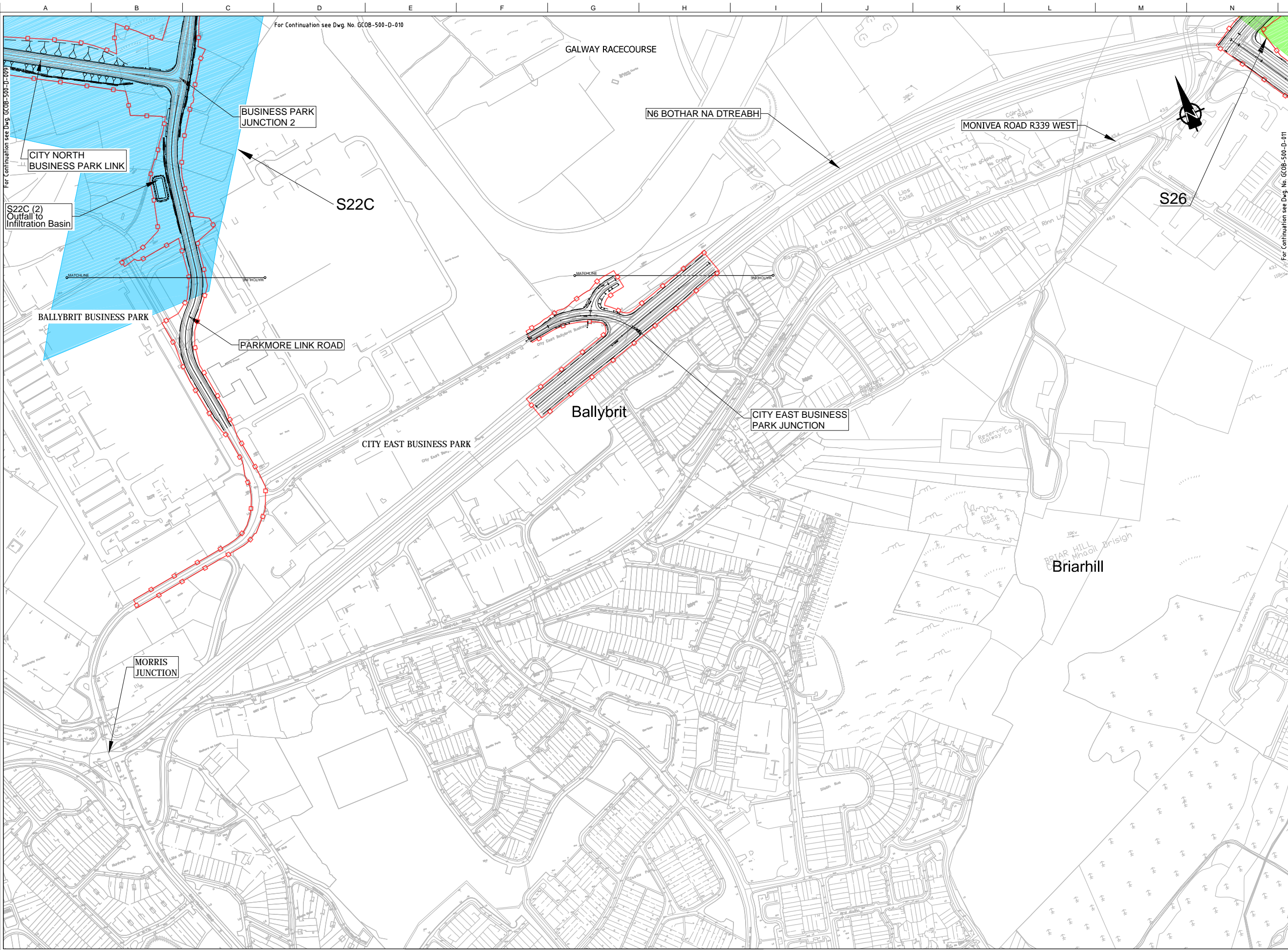
Drawing Status
For Information

Job No
233985

Drawing No
GCOB-500-D-013

Issue
12

A1
1
2
3
4
5
6
7
8
9
10



DESIGN REPORT

- Legend:**
- City Boundary
 - Proposed Development boundary
 - Proposed Road Development
 - Proposed Culvert (C)
 - Proposed Attenuation Pond / Infiltration Basin
 - Proposed Stream Diversion
 - Drainage Network Sections
 - S00 Catchment Reference Section
 - Drainage Outfall

San áirímh tá sonraíocht Shuirbhíreacht Ordnáis Éireann arna aistriú go dtailíú físe Chuidinias OSI Uimh. 2010/18CCMA/Comhairle Contae na Gaillimhe. Sáráilonn aistriú go dtailíú neamh-dáiríreacht cóipeacht Shuirbhíreacht Ordnáis Éireann agus Rialtas na hÉireann. © Suirbhíreacht Ordnáis Éireann, 2010.

© Suirbhíreacht Ordnáis Éireann. Gach ceart ar chosaint. Uimhir cheadúnais 2010/18CCMA/Comhairle Contae na Gaillimhe.

Includes Ordnance Survey Ireland data reproduced under OSI Licence number 2010/18CCMA/Galway County Council. Unauthorised reproduction infringes Ordnance Survey Ireland and Government of Ireland copyright. © Ordnance Survey Ireland, 2010.

© Ordnance Survey Ireland. All rights reserved. Licence number 2010/18CCMA/Galway County Council.

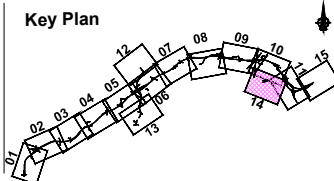
Clients

Comhairle Chontae na Gaillimhe
Galway County Council

An Roinn Iompair
Turasóireachta agus Spóirt
Department of Transport, Tourism and Sport

Galway City Transport Project

TIIP
Transport Infrastructure Investment Programme



Consultant

ARUP

Corporate House
City East Business Park
Ballybrit, Galway, Ireland.

Tel +353 (0)91 460675
www.NGalwayCity.ie
www.arup.ie

Job Title
N6 Galway City Ring Road

Scale
1:5000 @ A3

Date:
February 2018

Issue	Date	By	Chkd	Appd
I2	16/03/2018	AG	MH	EMC
I1	22/02/2018	KJ	MH	EMC

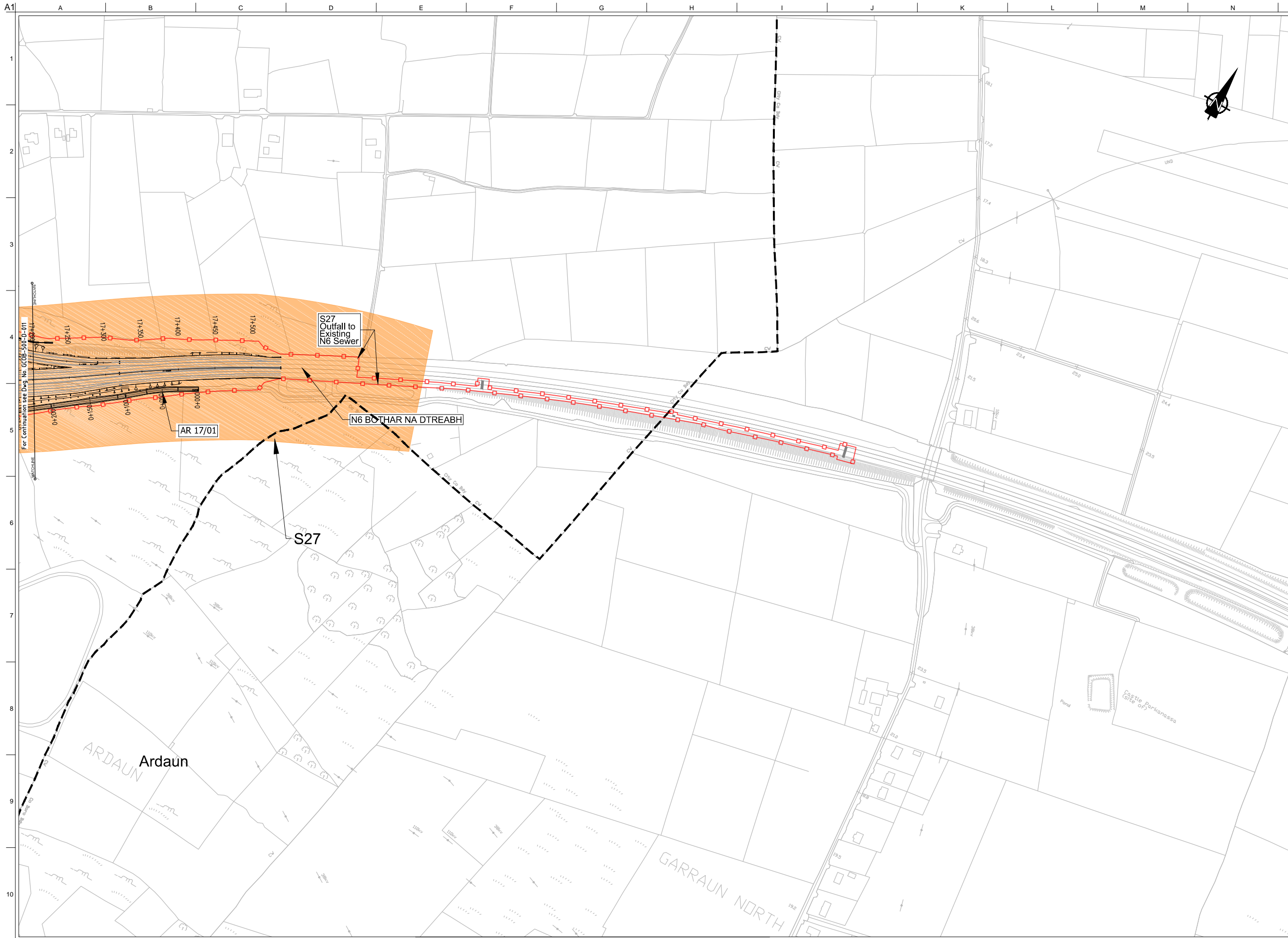
Drawing Title
Drainage Network Catchment Plan
City East Business Park Junction
Sheet 14 of 15

Drawing Status
For Information

Job No	Drawing No	Issue
233985	GCOB-500-D-014	I2

DESIGN REPORT

- Legend:**
- City Boundary
 - Proposed Development boundary
 - Proposed Road Development
 - Proposed Culvert (C)
 - Proposed Attenuation Pond / Infiltration Basin
 - Proposed Stream Diversion
 - Drainage Network Sections
 - S00 Catchment Reference Section
 - Drainage Outfall



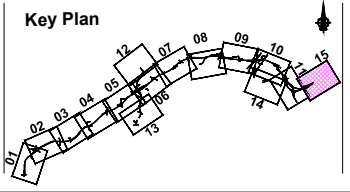
San áiríúmh tá sonraíocht Shuirbhéireacht Ordnáis Éireann arna aistriú go dtailíú físe Chreatúnas OSI Uimh. 2010/18CCMA/Comhairle Contae na Gaillimhe. Sáráilom aistriú go dtailíú neamhdáraithe cóipeacht Shuirbhéireacht Ordnáis Éireann agus Rialtas na hÉireann. © Suirbhéireacht Ordnáis Éireann, 2010.

© Suirbhéireacht Ordnáis Éireann. Gach ceart ar chosaint. Uimhir cheadúnais 2010/18CCMA/Comhairle Contae na Gaillimhe.

Includes Ordnance Survey Ireland data reproduced under OSI Licence number 2010/18CCMA/Galway County Council. Unauthorised reproduction infringes Ordnance Survey Ireland and Government of Ireland copyright. © Ordnance Survey Ireland, 2010.

© Ordnance Survey Ireland. All rights reserved. Licence number 2010/18CCMA/Galway County Council.

Clients



Consultant

Corporate House
City East Business Park
Ballybrit, Galway, Ireland.

Tel +353 (0)91 460675
www.N6GalwayCity.ie
www.arup.ie

Job Title
N6 Galway City Ring Road

Scale
1:5000 @ A3

Date:
February 2018

Issue	Date	By	Chkd	Appd
I2	16/03/2018	AG	MH	EMC
I1	22/02/2018	KJ	HK	EMC

Drawing Title
Drainage Network Catchment Plan
CH.17+540 (End of Scheme) to Existing N6 (-CH.18+550)
Sheet 15 of 15

Drawing Status
For Information

Job No	Drawing No	Issue
233985	GCOB-500-D-015	I2